




Legend

-  - XTO Well Pad
-  - Approved Quarry
-  - Approved Roads



XTO Well Pads	Approved Quarries	Approved Roads
Begeal Well Pad Roods Creek Road 42.017957 / -75.351315 (access) 42.019235 / -75.348263	Kelly Well Pad Shaver Hill Road 42.098492 / -75.461279 (access) 42.09053 / -75.466017	- Route 8/10 - Route 10 - Route 17 - Route 41 - Columbia Lake Road - Loomis Hill Road - Old NY 17 - Roods Creek Road - Shaver Hill Road - Tarbell Hill Road
Bruckner Well Pad Shaver Hill Road 42.085059 / -75.445836 (access) 42.082709 / -75.455337	Schaefer Well Pad State Highway 8 42.121351 / -75.365389 (access) 42.108794 / -75.364997	Devonian Stone of NY, Inc. 431 Loomis Hill Road Deposit, NY
Hyer Well Pad Tarbell Hill Road 42.075589 / -75.457072 (access) 42.070079 / -75.454877	Schaefer Ent. of Deposit, Inc. 3773 Columbia Lake Road Deposit, NY	Devonian Stone of NY, Inc. 123 State Highway 41 Windsor, NY
	Schaefer Timber & Stone, LLC Route 8 Deposit, NY	RCS, LLC 3641 Roods Creek Road Hancock, NY

TRANSPORTATION PLAN
QUARRY LOCATIONS
 XTO Energy
 Delaware & Broome Counties
 New York

DATE: 08/13/2012
SCALE: 1 in = 1 mile
CREATOR: GWHITE


JACOBS, HUNT & ASSOCIATES
 SURVEYING & ENGINEERING, P.C.